























ZONES GEOGRAPHIQUES - DIPER

Zones géographiques :

- | | | | |
|---|----------------|---|---------------------|
|  | BARONNIES |  | NYONSAIS |
|  | BOURG DE PEAGE |  | PIERRELATTE/ST PAUL |
|  | CHABEUIL |  | PORTES/BEAUMONT |
|  | CLEON D'ANDRAN |  | ROMANSAIS |
|  | CREST |  | ST DONAT |
|  | DIEULEFIT |  | ST JEAN |
|  | DIOIS |  | ST RAMBERT |
|  | GRAND SERRE |  | ST SORLIN |
|  | GRIGNAN |  | ST VALLIER |
|  | LA CHAPELLE |  | SUZE LA ROUSSE |
|  | LORLIOL/LIVRON |  | VALENTINOIS |
|  | MONTELMAR | | |

 sans école

